



**SCOTTISHPOWER  
RENEWABLES**

# **East Anglia TWO Offshore Windfarm**

## **National Grid GIS Substation**

### **Photomontages:**

**Figure 29.21 Update Viewpoint 9:  
B1121 Aldeburgh Road (south of  
Friston)**

Applicant: East Anglia TWO Limited  
Document Reference: ExA.AS-28.D8.V1\_05  
SPR Reference: EA2-DWF-ENV-REP-IBR-001095\_05

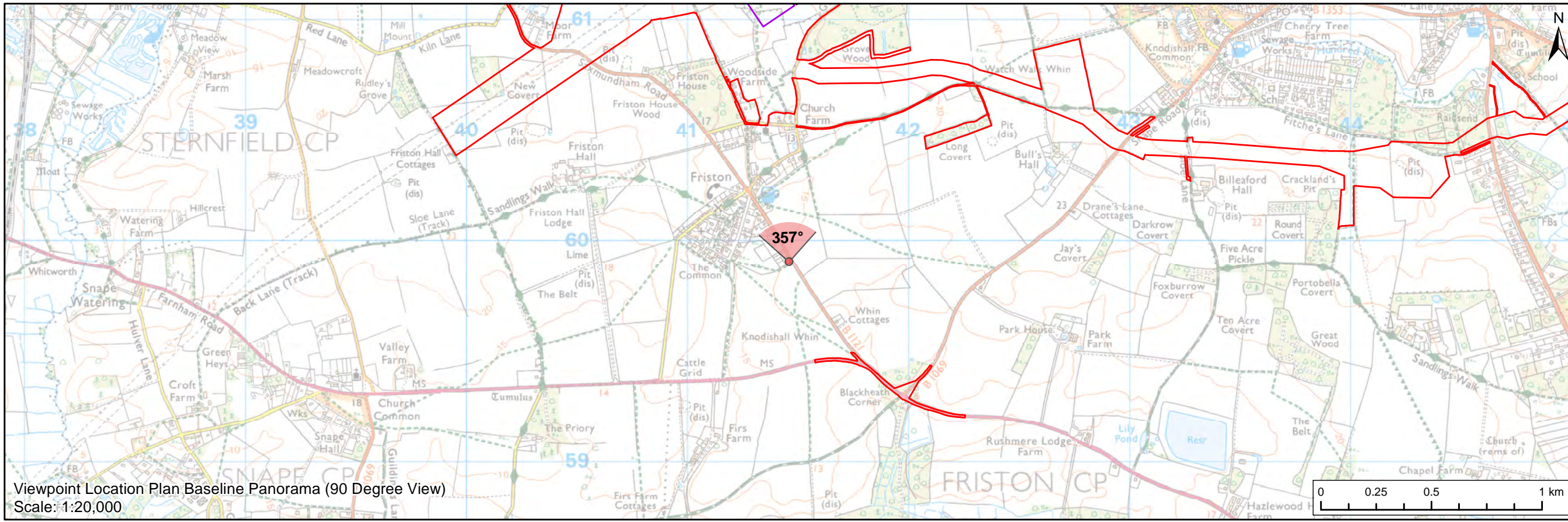
Date: 25<sup>th</sup> March 2021

Revision: Version 1

Author: ScottishPower Renewables **Applicable to**

**East Anglia TWO**





**Legend**

- East Anglia ONE North and East Anglia TWO Onshore Development Area
- Eastern Substation (190m x 170m)
- Western Substation (190m x 170m)
- National Grid Substation

Viewpoint:

- ◀ 90 Degree Field of View Viewpoint
- ▶ 53.5 Degree Field of View Viewpoint



|     |            |    |                    |              |            |
|-----|------------|----|--------------------|--------------|------------|
| 1   | 13/01/2021 | LA | First Issue (OPEN) | Prepared: LA | Scale @ A3 |
| Rev | Date       | By | Comment            | Checked: SM  |            |
|     |            |    |                    | Approved: LT |            |

Source: © Crown copyright and database rights 2020. Ordnance Survey 100031972.  
This map has been prepared to the latest known information at the time of issue, and has been prepared for your information only.  
Please consult with the SPN Onshore GIS team to ensure the content is still correct before using the information contained on this map.  
To the best extent permitted by law, we accept no responsibility or liability, whether in contract, tort (including negligence) or otherwise in respect of any errors or omissions in the information contained in the map and shall not be liable for any loss, damage or expense caused by such errors or omissions.

**East Anglia TWO**  
Viewpoint 9: B1121 Aldeburgh Road,  
south of Friston

|                              |          |                                      |
|------------------------------|----------|--------------------------------------|
| <b>(Figure 29.21-Update)</b> |          |                                      |
| Rev                          | 1        | Coordinate System: BNG Datum: OSGB36 |
| Date                         | 13/01/21 |                                      |
| Figure                       | 29.21a   |                                      |





Baseline Photograph (53.5 Degree Field of View)

View flat at a comfortable arm's length

|                           |                   |                                    |                           |                       |                            |
|---------------------------|-------------------|------------------------------------|---------------------------|-----------------------|----------------------------|
| <b>OS reference:</b>      | 641458 E 259905 N | <b>Horizontal field of view:</b>   | 53.5° (planar projection) | <b>Camera:</b>        | Canon EOS 5D Mark II       |
| <b>Eye level:</b>         | 17 m AOD          | <b>Principal viewing distance:</b> | 812.5 mm                  | <b>Lens:</b>          | 50mm (Canon EF 50mm f/1.4) |
| <b>Direction of view:</b> | 357°              | <b>Paper size:</b>                 | 841 x 297 mm (half A1)    | <b>Camera height:</b> | 1.5 m AGL                  |
|                           |                   | <b>Correct printed image size:</b> | 820 x 260 mm              | <b>Date and time:</b> | 22/02/2020, 11:13:33       |

Contains Ordnance Survey digital data © Crown copyright, All rights reserved 2020 Licence number 0100031673

**Figure: 29.21a**  
**Viewpoint 9: B1121 Aldeburgh Road, south of Friston**





Visual representation of 1st year of operational phase  
 Photomontage of the proposed eastern substation and National Grid AIS substation

View flat at a comfortable arm's length

|                           |                   |                                    |                           |                       |                            |
|---------------------------|-------------------|------------------------------------|---------------------------|-----------------------|----------------------------|
| <b>OS reference:</b>      | 641458 E 259905 N | <b>Horizontal field of view:</b>   | 53.5° (planar projection) | <b>Camera:</b>        | Canon EOS 5D Mark II       |
| <b>Eye level:</b>         | 17 m AOD          | <b>Principal viewing distance:</b> | 812.5 mm                  | <b>Lens:</b>          | 50mm (Canon EF 50mm f/1.4) |
| <b>Direction of view:</b> | 357°              | <b>Paper size:</b>                 | 841 x 297 mm (half A1)    | <b>Camera height:</b> | 1.5 m AGL                  |
|                           |                   | <b>Correct printed image size:</b> | 820 x 260 mm              | <b>Date and time:</b> | 22/02/2020, 11:13:33       |

Contains Ordnance Survey digital data © Crown copyright, All rights reserved 2020 Licence number 0100031673

**Figure: 29.21b**  
**Viewpoint 9: B1121 Aldeburgh Road, south of Friston**





Visual representation of 15th year of operational phase  
 Photomontage of the proposed eastern substation and National Grid AIS substation


View flat at a comfortable arm's length

|                           |                   |                                    |                           |                       |                            |
|---------------------------|-------------------|------------------------------------|---------------------------|-----------------------|----------------------------|
| <b>OS reference:</b>      | 641458 E 259905 N | <b>Horizontal field of view:</b>   | 53.5° (planar projection) | <b>Camera:</b>        | Canon EOS 5D Mark II       |
| <b>Eye level:</b>         | 17 m AOD          | <b>Principal viewing distance:</b> | 812.5 mm                  | <b>Lens:</b>          | 50mm (Canon EF 50mm f/1.4) |
| <b>Direction of view:</b> | 357°              | <b>Paper size:</b>                 | 841 x 297 mm (half A1)    | <b>Camera height:</b> | 1.5 m AGL                  |
|                           |                   | <b>Correct printed image size:</b> | 820 x 260 mm              | <b>Date and time:</b> | 22/02/2020, 11:13:33       |

Contains Ordnance Survey digital data © Crown copyright, All rights reserved 2020 Licence number 0100031673

**Figure: 29.21c**  
 Viewpoint 9: B1121 Aldeburgh Road, south of Friston





Visual representation of 1st year of operational phase  
 Photomontage of the proposed eastern substation, western substation and National Grid AIS substation


View flat at a comfortable arm's length

|                           |                   |                                    |                           |                       |                            |
|---------------------------|-------------------|------------------------------------|---------------------------|-----------------------|----------------------------|
| <b>OS reference:</b>      | 641458 E 259905 N | <b>Horizontal field of view:</b>   | 53.5° (planar projection) | <b>Camera:</b>        | Canon EOS 5D Mark II       |
| <b>Eye level:</b>         | 17 m AOD          | <b>Principal viewing distance:</b> | 812.5 mm                  | <b>Lens:</b>          | 50mm (Canon EF 50mm f/1.4) |
| <b>Direction of view:</b> | 357°              | <b>Paper size:</b>                 | 841 x 297 mm (half A1)    | <b>Camera height:</b> | 1.5 m AGL                  |
|                           |                   | <b>Correct printed image size:</b> | 820 x 260 mm              | <b>Date and time:</b> | 22/02/2020, 11:13:33       |

Contains Ordnance Survey digital data © Crown copyright, All rights reserved 2020 Licence number 0100031673

**Figure: 29.21d**  
**Viewpoint 9: B1121 Aldeburgh Road, south of Friston**





Visual representation of 15th year of operational phase  
 Photomontage of the proposed eastern substation, western substation and National Grid AIS substation

View flat at a comfortable arm's length

|                           |                   |                                    |                           |                       |                            |
|---------------------------|-------------------|------------------------------------|---------------------------|-----------------------|----------------------------|
| <b>OS reference:</b>      | 641458 E 259905 N | <b>Horizontal field of view:</b>   | 53.5° (planar projection) | <b>Camera:</b>        | Canon EOS 5D Mark II       |
| <b>Eye level:</b>         | 17 m AOD          | <b>Principal viewing distance:</b> | 812.5 mm                  | <b>Lens:</b>          | 50mm (Canon EF 50mm f/1.4) |
| <b>Direction of view:</b> | 357°              | <b>Paper size:</b>                 | 841 x 297 mm (half A1)    | <b>Camera height:</b> | 1.5 m AGL                  |
|                           |                   | <b>Correct printed image size:</b> | 820 x 260 mm              | <b>Date and time:</b> | 22/02/2020, 11:13:33       |

Contains Ordnance Survey digital data © Crown copyright, All rights reserved 2020 Licence number 0100031673

**Figure: 29.21e**  
**Viewpoint 9: B1121 Aldeburgh Road, south of Friston**